

Gading Road Complete Streets Project

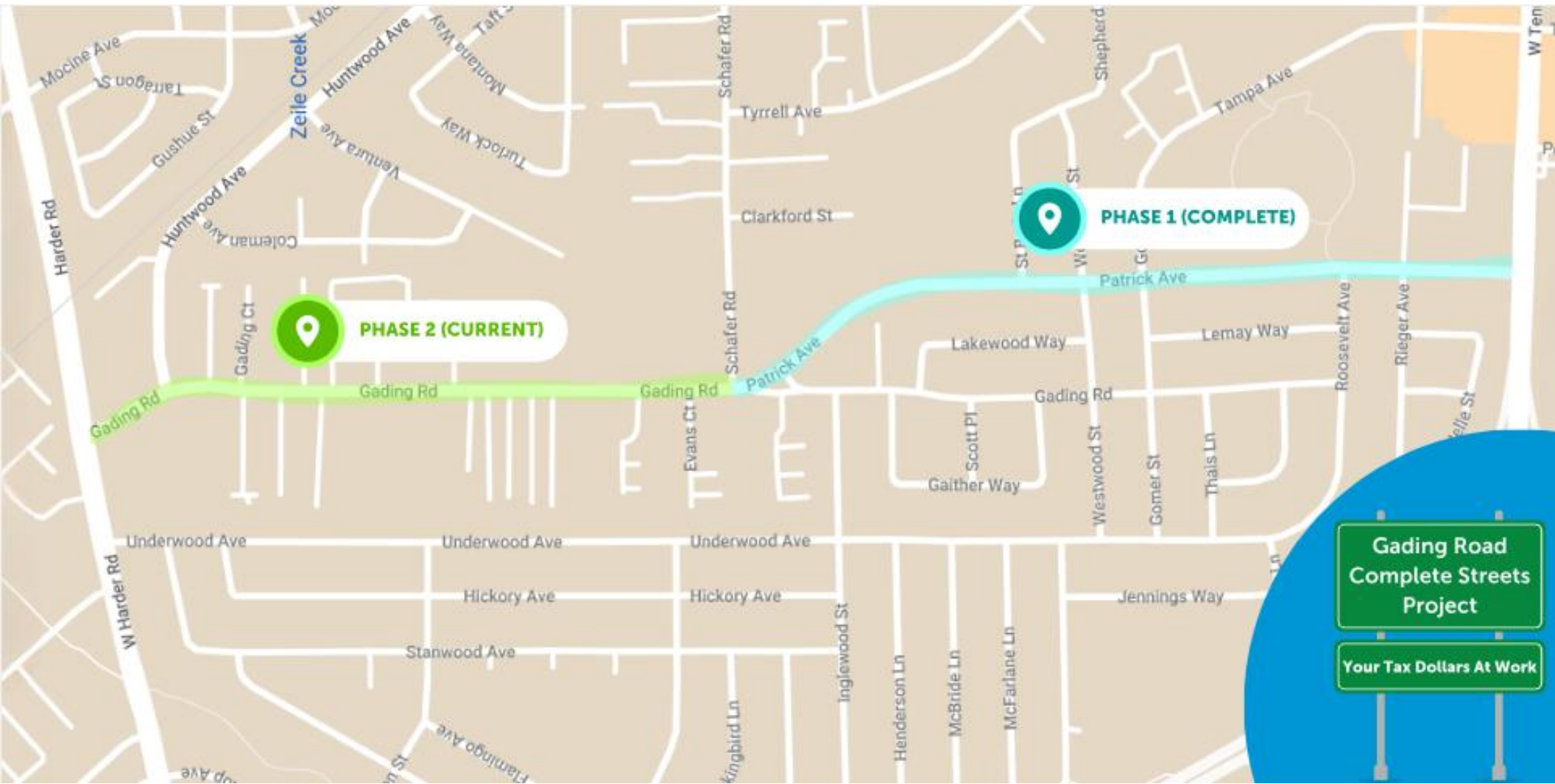


Table of Contents

- Phase 1 – Patrick Avenue & Upgrades
- Phase 2 – Gading Road
 - Existing Conditions
 - Outreach & Engagement
 - Proposed Project
- Road Design Considerations
- Next Steps

2

Phase 1 – Patrick Avenue

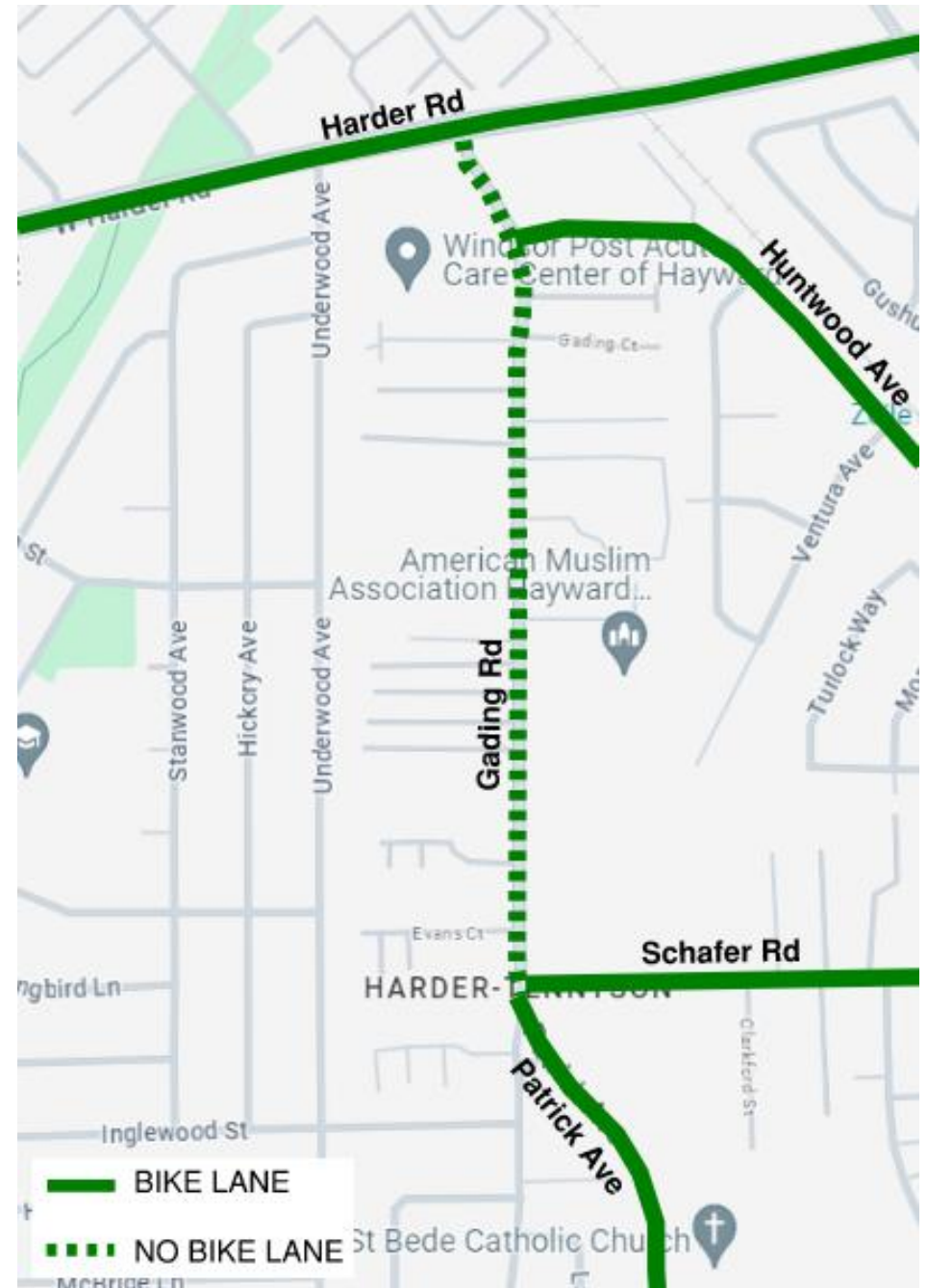


Phase 1 – Patrick Avenue Upgrades



Phase 2 – Gading Road Existing Conditions

- 0.5 mile corridor
- 5-lane minor arterial roadway
- Transit route
- No bike lanes
- Serves residential, religious institutions, and Glassbrook Elementary School
- Daily traffic – 12,500 vpd
- 25 mph speed limit; 85th percentile speed 35mph



Phase 2 – Gading Road Existing Conditions

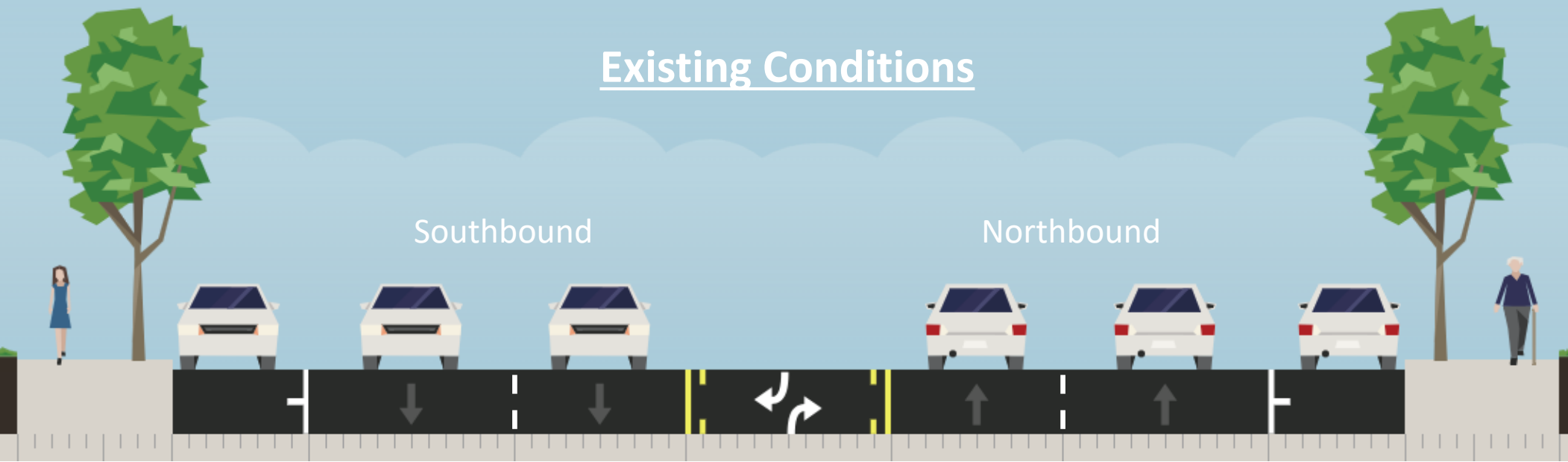
Date	# of Collisions	Due to
2019	3	Following too closely, Improper Turning, and Driving Under Influence
2020	6	Unsafe Speed, Traffic Signal, and Pedestrian Right-of-Way Violation
2021	5	Unsafe Speed, Improper Turning, and Pedestrian Right-of-way Violation
2022	3	Unsafe Speed, Improper Turning, Auto Right-of-Way Violation
2023	6	Unsafe Speed, Unsafe Lane Change, and Pedestrian Right-of-Way Violation

Phase 2 – Gading Road Outreach

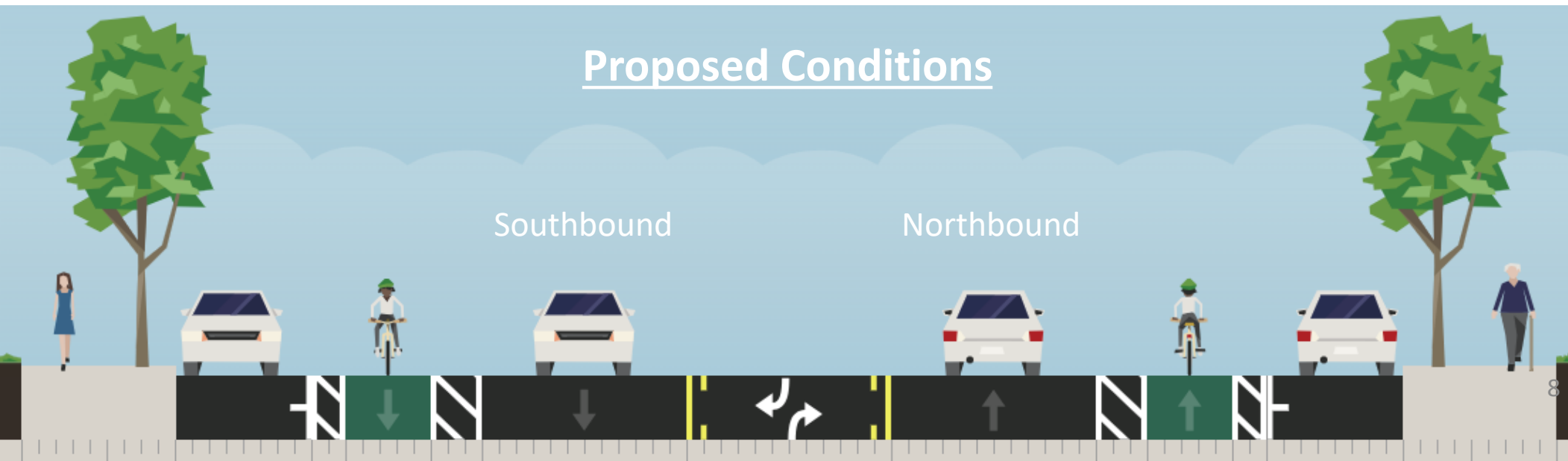
- Public meeting held April 4, 2024
 - Glassbrook Elementary
 - 1,000 notifications sent
 - Over 20 participants
- Notifications for Gading Rd speed humps sent to all residents of Gading Rd and on surrounding streets that use Gading Rd
- Notifications for CIAC meeting sent to 1,000 residents; emails to participants from the April meeting

Phase 2 – Gading Road Proposed Conditions

Existing Conditions

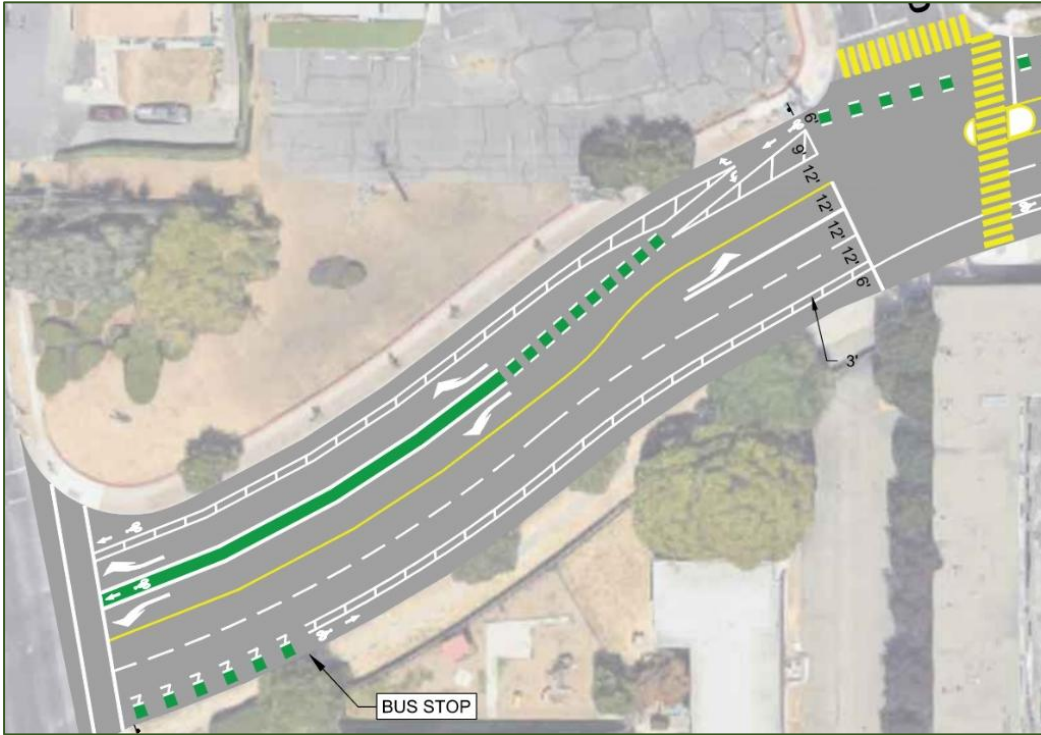


Proposed Conditions

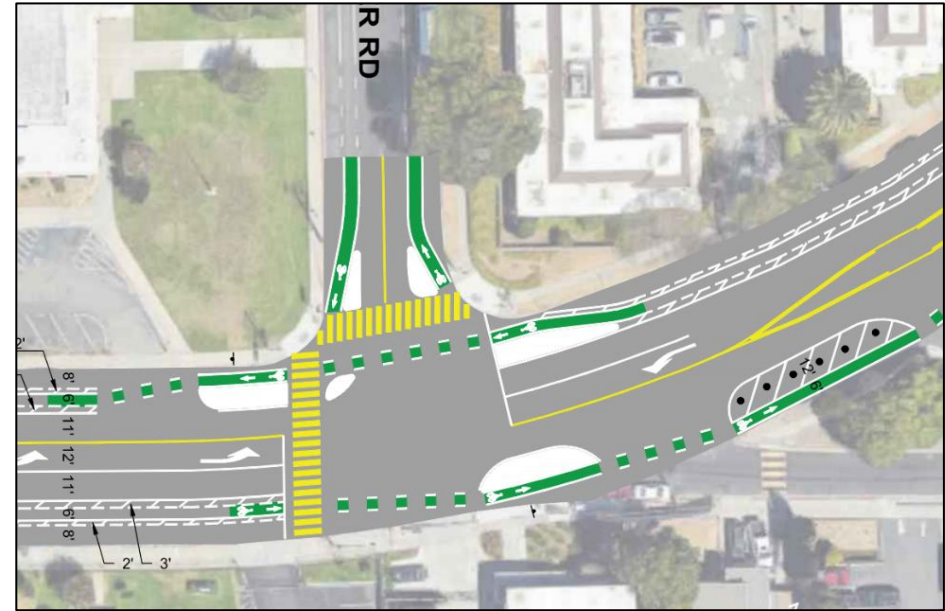


Phase 2 – Gading Road Proposed Conditions

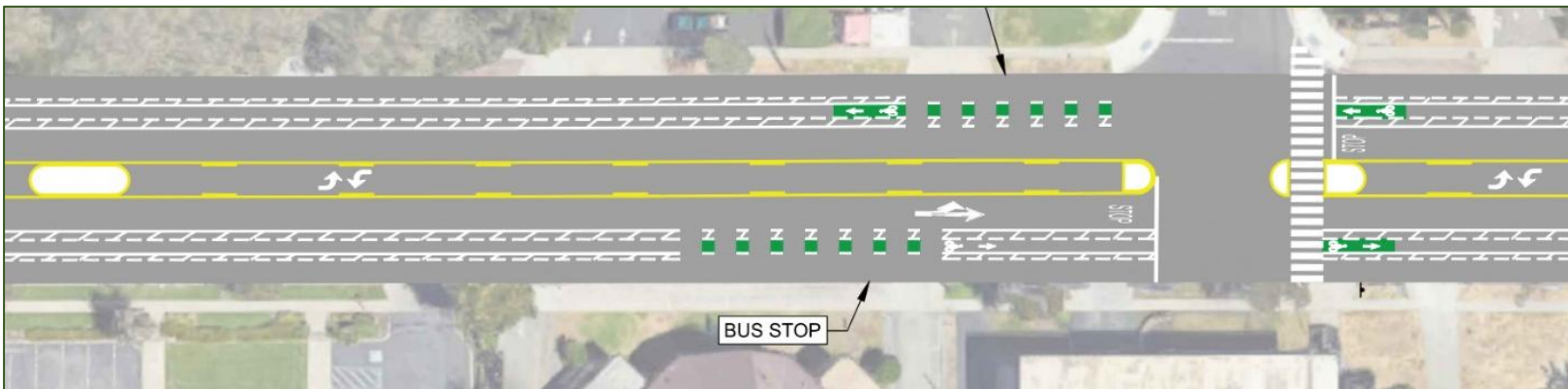
Gading (Harder to Huntwood)



Gading & Schafer



Gading & Dumont



Road Design Considerations

- Patrick/Gading classified as a minor arterial
 - Road designed for through movements, including double left turns from Tennyson and Harder
 - Land use is not consistent with minor arterial classification
- Removing double lefts allows for a different road design
 - Harder to Gading – can be accommodated with signal timing changes
 - Tennyson to Patrick – up to 1/3 of vehicles may seek alternate route

Next Steps

Description	Date
Finalize Striping Plan	Fall 2024
Host Community Meeting #2	Fall 2024
Present to City Council	Winter 2024/2025
Implement Phase 2	Fall 2025

Questions?

Hugh Louch

(510) 583 - 4781

Hugh.Louch@hayward-ca.gov