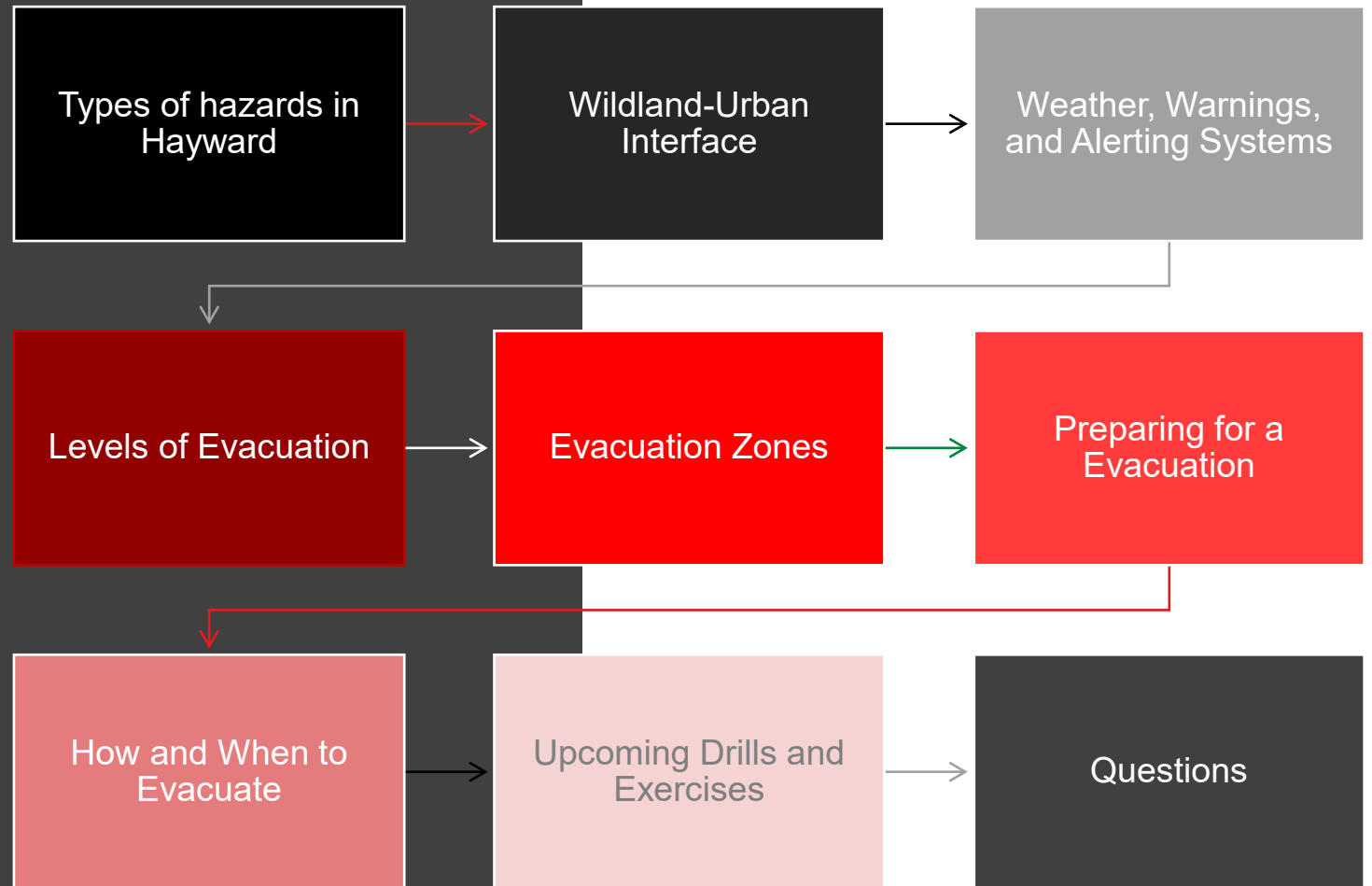




Hayward Fire
Department

Workshop 3:
Evacuation

Agenda





Potential Hazards in Hayward



The Wildland- Urban Interface





RED FLAG WARNING

THE WEATHER AUTHORITY UNTIL 7 PM



**WINDY THIS EVENING
GUSTS 30 TO 40 MPH**

LOW HUMIDITY

WARM TEMPERATURES

FIRES MAY QUICKLY SPREAD!

AVOID OUTDOOR BURNING

Weather, Warnings, & Alerting Systems


Criteria for Extreme Fire Weather and Public Safety Power Shutoffs (P.S.P.S.):

- Low Relative Humidity (RH)
- Strong Winds
- Dry Fuels
- Lightning
- Any combination above

Weather, Warnings, & Alerting Systems

- Hayward Fire Department's Duty Captain at Station 5 monitors fire weather
- A **RED FLAG WARNING** is issued when fire weather conditions could worsen in the next 12-72 hours
- All fire stations fly a red flag **Red Flag** after a warning has been issued
- Fire crews are strategically pre-positioned





What to do When Red Flag Warning is Issued

- Park your vehicle in your driveway facing the street
- Pre-load your vehicle with go-bags, first aid kit, keepsake items
- Plan to evacuate before mandatory order is issued
- Take only one vehicle per household to help reduce traffic



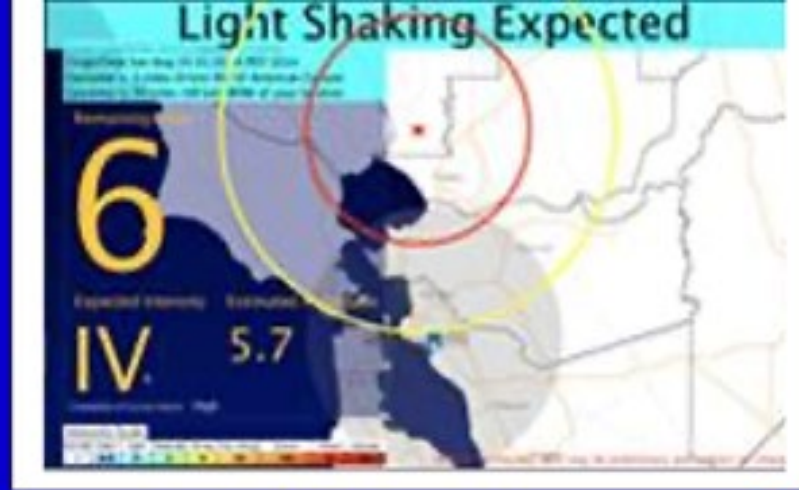
What is Pre-Positioning?

Weather, Warnings, & Alerting Systems


- Twitter/@HaywardFireNews
- Twitter/@NWSBayArea
- Weather.gov/National Weather Service
- Facebook/Hayward Fire News
- Local Media (TV and Radio)
- **AC Alert Opt-in / Sign up at www.hayward-ca.gov/ac-alert**



Cell Phones



Email & Text Messages



Social Media Posts



When Fire Is Approaching



Considerations of an Evacuation

How Hayward Fire Department makes decisions on evacuation

FACTORS THAT INFLUENCE RESPONSE

- Magnitude / Size
- Intensity
- Speed of Onset
- Duration
- Potential Impact on the Community

FACTORS THAT DETERMINE SCOPE

- 1 How many people need to evacuate?
- 2 How much time is available to evacuate?
- 3 What is the time & distance of travel to areas of safety?

Levels of Evacuation

Advisory

- A notice to be alert and follow City / County recommendations

Warning

- Potential threat to life and/or property
- Those that require additional time to evacuate, should at this time

Evacuation Order

- Immediate threat to life—**TIME TO GO!**

Shelter in Place

- **GO BACK INSIDE**



Camp Fire Evacuation

Approved

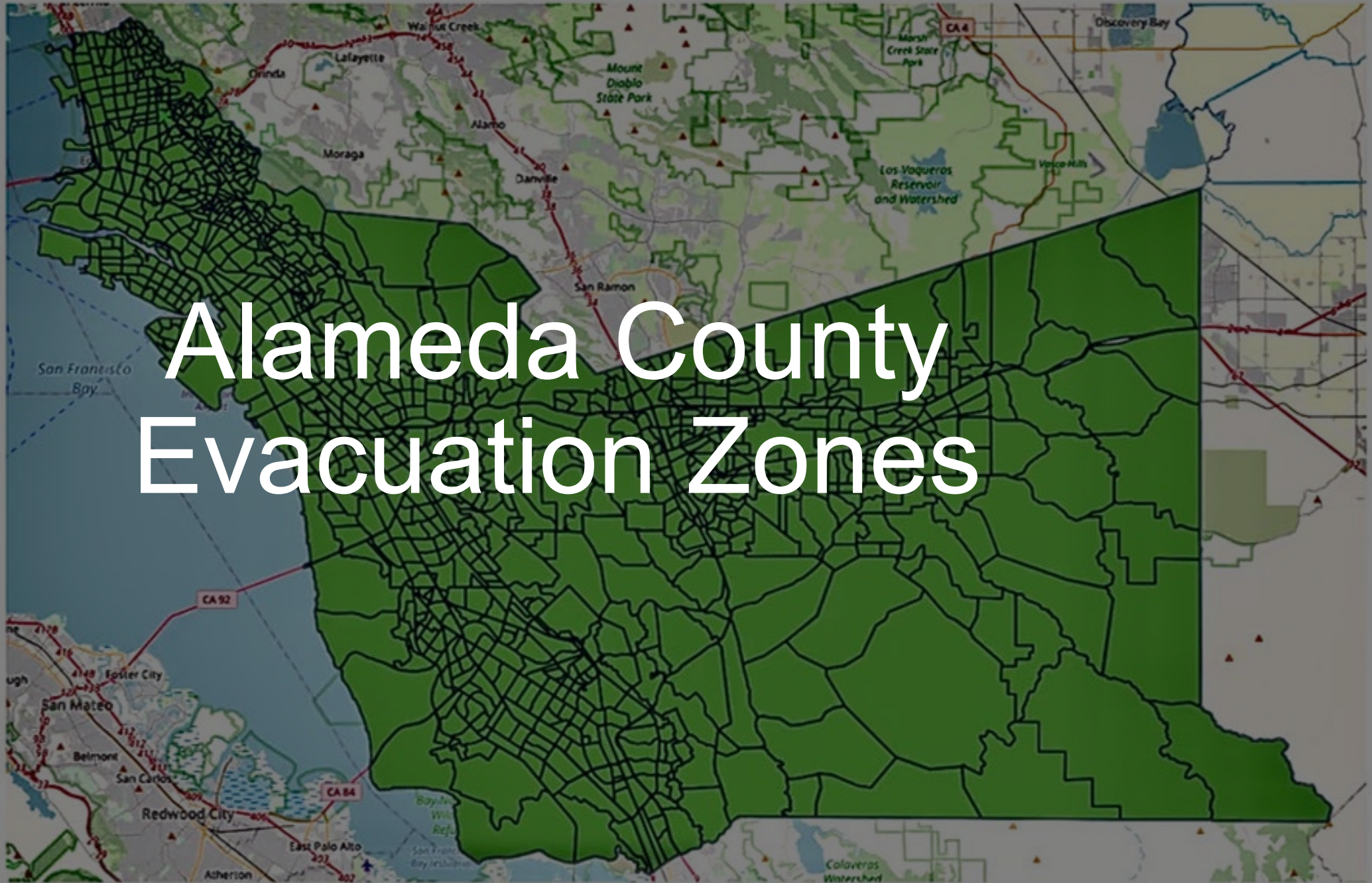


Reviewed,
Pending Final
Review




	1,080
	15
	15
	23
	301
	196
	36
	122
	85
	1,830
	2

Alameda County Evacuation Zones



Tools for First Responders

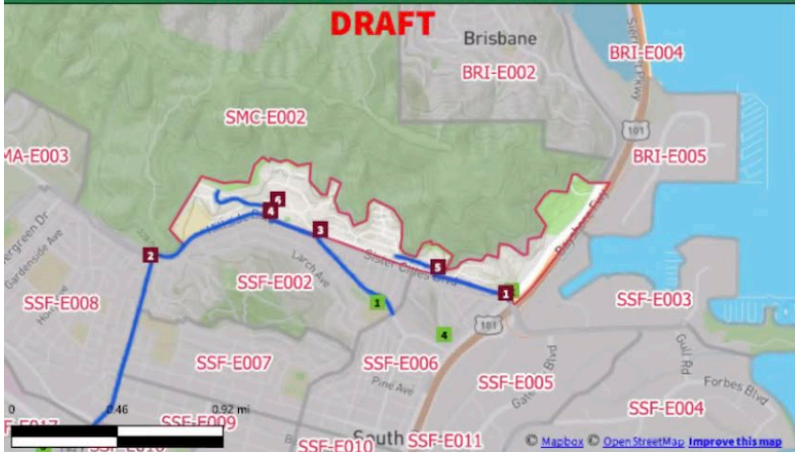
LOCATION: City of South San Francisco
Terra Bay Neighborhood North of Hillside Boulevard from Chestnut Avenue to the 101 Freeway. From the base of San Bruno Mountain to Bayshore Boulevard up to the Brisbane border.



CA-XSM-SSF-E001
ZONE DATA LAST UPDATED: 04/30/2020
DATE PUBLISHED: 07/13/2020

TRAFFIC CONTROL & POTENTIAL EVACUATION ROUTES

DRAFT



TRAFFIC CONTROL POINTS

Rank	Name	Sworn	Non-Sworn	Traffic Cones	Traffic Barricades	Lights	PA System	ZONE RESOURCE SUMMARY		
								Role	Type	Sum
0	Hillside Drive at South San Francisco Drive	2	0	0	0	0	0	Security	Non-Sworn	2
0	Hillside Boulevard at Chestnut Avenue	2	0	0	0	0	0	Security	Sworn	6
0	Hillside Drive at Sister Cities Boulevard	2	0	0	0	0	0	Traffic Control	Non-Sworn	1
0	Sister Cities Boulevard at Airport Boulevard	2	0	0	0	0	0	Traffic Control	Sworn	12
0	Northcrest Drive at South San Francisco Drive	2	0	0	0	0	0	Verification	Non-Sworn	6
0	Sister Cities Boulevard at South San Francisco Drive	2	1	0	0	0	0	Verification	Sworn	2




POTENTIAL ROUTES

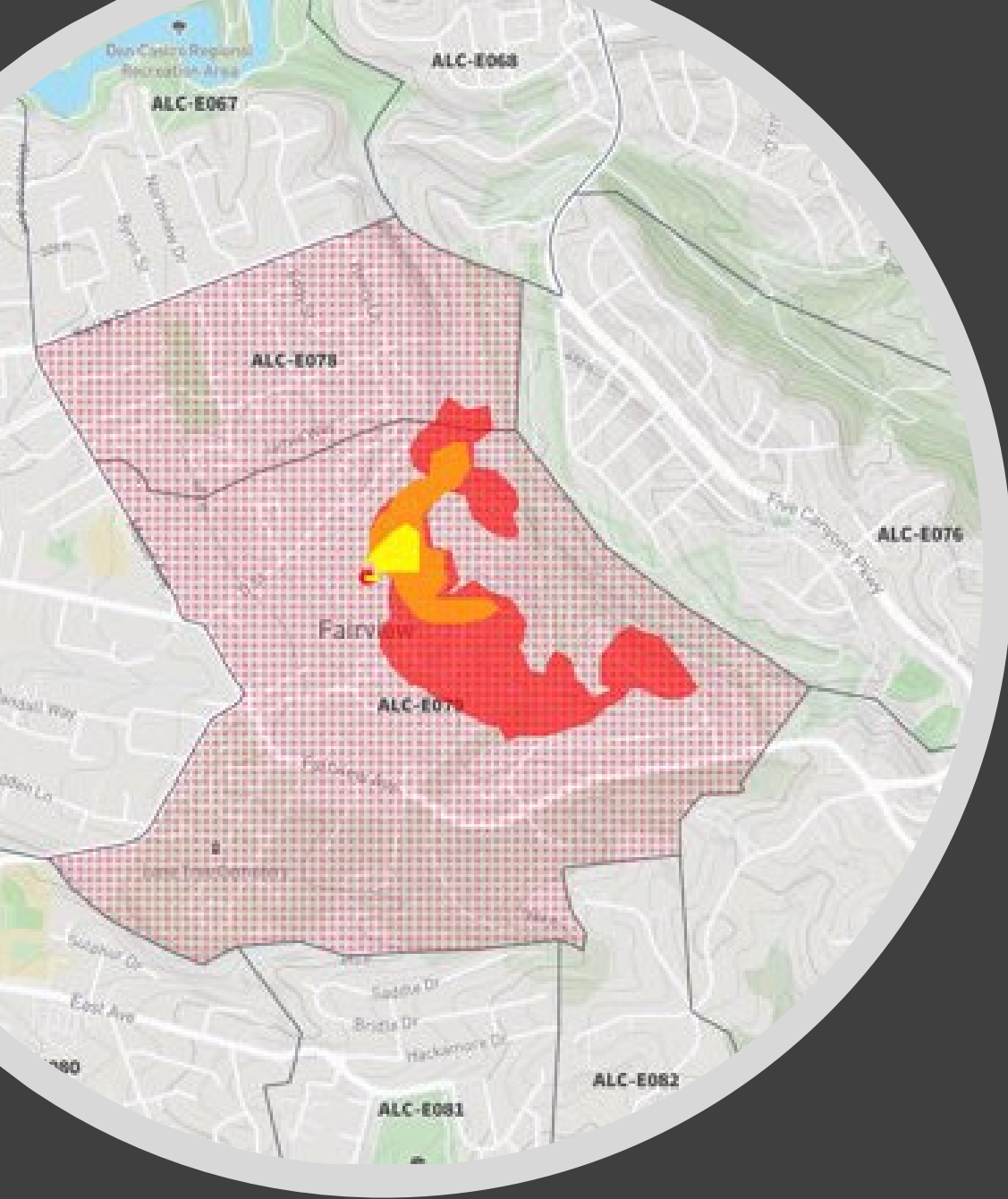
Rank	Description
1	Northcrest x SSF Drive to East bound Hillside Boulevard to Martin Elementary School
1	Northcrest x SSF Drive to West bound Hillside Boulevard and then South on Chestnut Avenue to El Camino Real (218189)
1	SSF Drive x Woods Street, East bound to Sister Cities Boulevard, East to Airport Boulevard

POTENTIAL ARRIVAL POINTS

Name	Type
Hwy 101 Onramp	Onramp
Martin Elementary School	TRA/CRA
South San Francisco Municipal Services Building	Other
South San Francisco Irish Green	Other

LINKS



Hayward's Evacuation Zones



BE READY!



How to Evacuate

HELP

WHAT TO DO IF YOU ARE TRAPPED

Evacuation Preparedness



Go-Bags / Kits



Communication



Neighbors



Access /Functional Needs



Pets

Helpful Links

[City of Hayward Disaster Preparedness](#)

[Everything you need to know about disaster preparedness \(Ready.gov\)](#)

[AC Alert Opt-in / Sign up at \[www.hayward-ca.gov/ac-alert\]\(http://www.hayward-ca.gov/ac-alert\)](#)



Upcoming Evacuation Exercises and Drills

www.hayward-ca.gov/ac-alert

Questions

